

























-  Selected_Features
-  Strata Units
-  Skytrain Stations
-  Skytrain Lines
-  Strata Addresses
-  Addresses
-  Lot
-  Street Intersections
-  Traffic Signal
-  Speed Humps
-  Speed Humps
-  Roads
-  Private
-  Residential
-  Collector
-  Arterial
-  Freeway
-  Hydrology
-  Colour 2004
-  Parks
-  Parks
-  Boundary

City of Burnaby - Copyright (C) 2003 Accuracy and correctness not guaranteed.

This information has been gathered and assembled on the City of Burnaby's computer systems. Data provided herein is derived from a number of sources with varying levels of accuracy. The City of Burnaby disclaims all responsibility for the accuracy or completeness of information contained herein.

Map Scale
1 : 1500



1280 Madison Avenue, Burnaby, BC

October 18, 2007



- Selected_Features
- Boundary
- Strata Units
- Skytrain Stations
- Skytrain Lines
- Strata Addresses
- Addresses
- Lot
- Street Intersections
- Traffic Signal
- Speed Humps
- Speed Humps
- Roads
- Private
- Residential
- Collector
- Arterial
- Freeway
- Hydrology
- Parks
- Parks

City of Burnaby - Copyright (C) 2003 Accuracy and correctness not guaranteed.

This information has been gathered and assembled on the City of Burnaby's computer systems. Data provided herein is derived from a number of sources with varying levels of accuracy. The City of Burnaby disclaims all responsibility for the accuracy or completeness of information contained herein.

Map Scale
1 : 1500